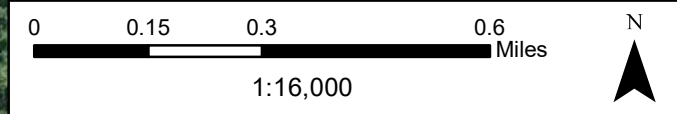








This map is a draft product of the Yaquina Bay Estuary Management Plan Update process and intended to inform decision-making. This map is not the finalized product.

**Unit 30**



DISCLAIMER: Information shown on this map is for planning purposes, represents the conditions that exist at the map date, and is subject to change. This information or data is provided with the understanding that conclusions drawn from such information are the responsibility of the user. Refer to the original source documentation to better understand the data sources, results, methodologies and limitations of each dataset presented. Lincoln County makes no claims, representations or warranties as to the accuracy or completeness of these external data layers.

**Legend**

-  Natural Units
-  Conservation Units
-  Development Units
-  Estuary Boundary
-  City Limits
-  Railroad

**Estuary Management Unit: 30**

Date: 5/30/2023,  
Projection: NAD\_1983\_HARN\_StatePlane\_Oregon\_North\_FIPS\_3601\_Feet\_Intl  
Data Source: Lincoln County, "YEMP\_MUs", (2023)